













Map 2:
Pedestrian Plan
Port Moody Master Transportation Plan

0 500 1000 1500 2000 m

----- Municipal Boundary	Public / Institutional Amenities	 Evergreen Line Station	Proposed Sidewalks
OCP Land Use	 Recreation Centre	— Sidewalk (Existing)	 Install Sidewalk On One Side Of The Street
 Parks & Open Space	 Elementary School	 Proposed Pedestrian/ Bicycle Signal	 Install Sidewalk On Two Sides Of The Street
	 Secondary School	 Existing Crossing	 Pedestrian Priority
	 Future Evergreen Line Station	 Proposed Crossing	